

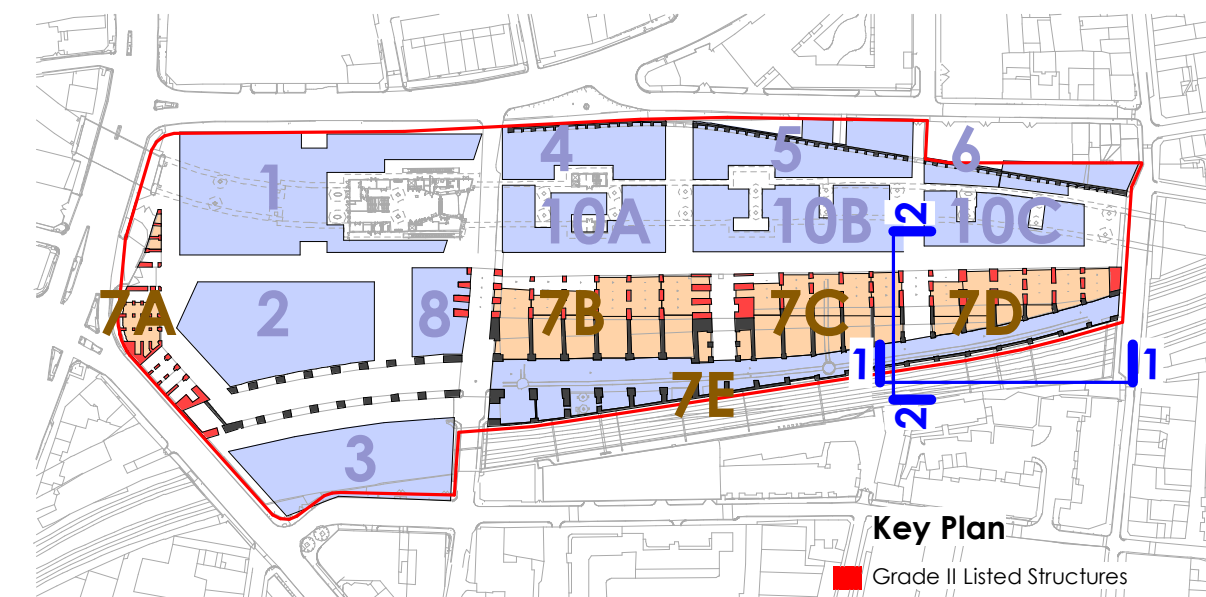
EXISTING AERIAL VIEW OF SOUTH ELEVATION



EXISTING VIEW OF LONDON ROAD



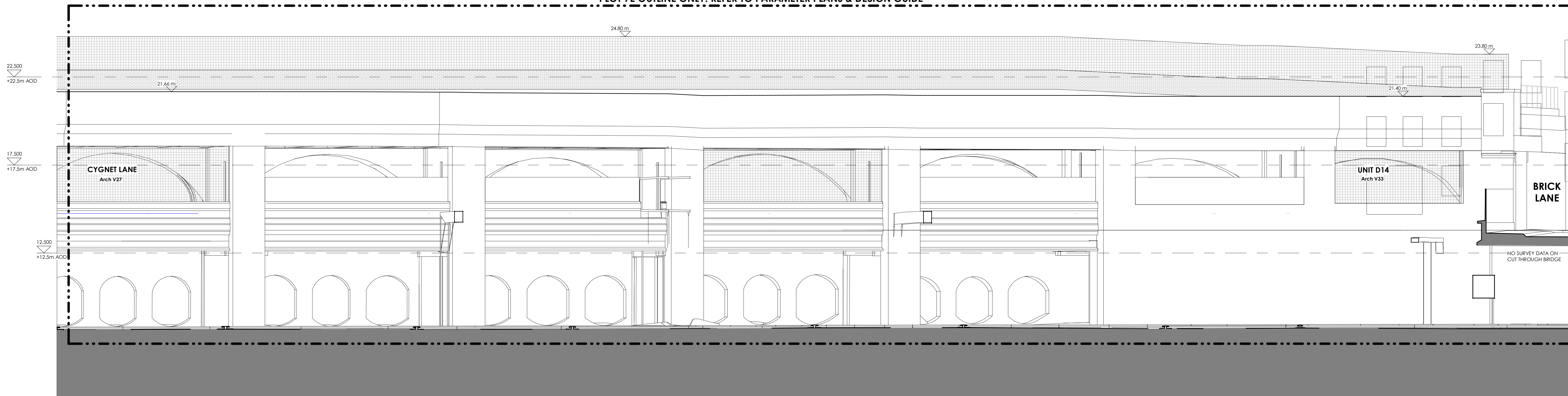
EXISTING SOUTH ELEVATION VIEW



Key Plan

■ Grade II Listed Structures

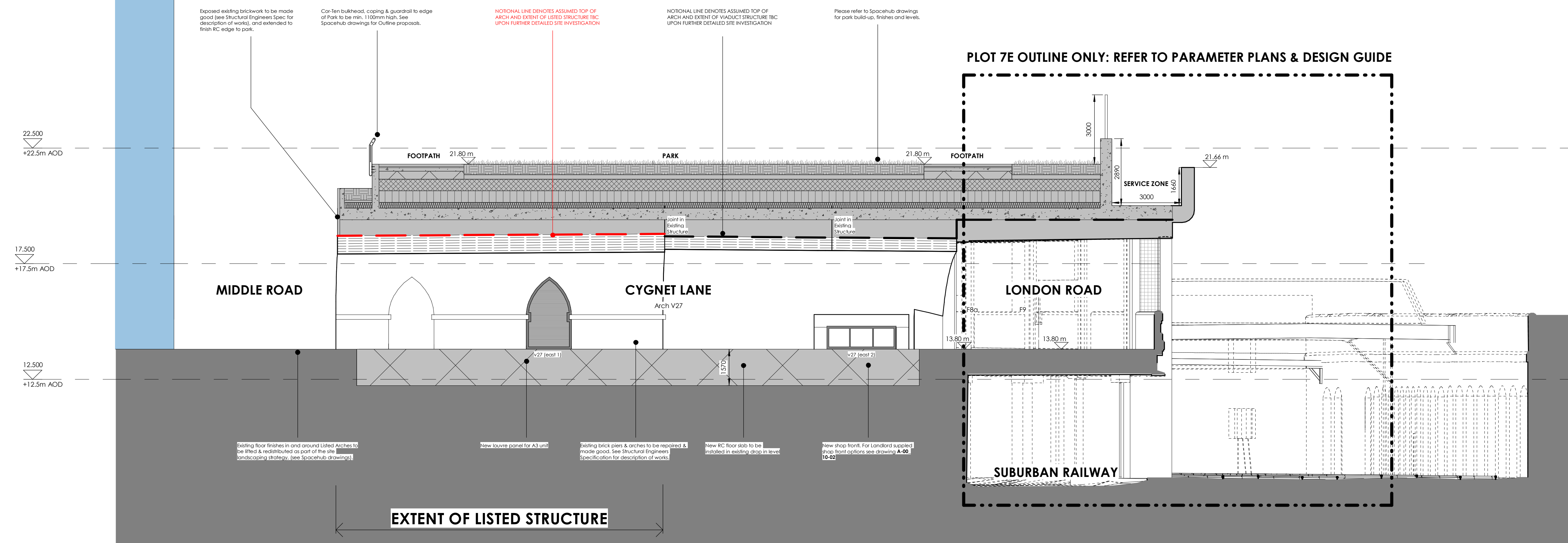
PLOT 7E OUTLINE ONLY: REFER TO PARAMETER PLANS &amp; DESIGN GUIDE



## 1 Plot 7D62 - Proposed South Elevation

1 : 100

### Building 10



## 2 Plot 7D62 - Proposed West Elevation

1 : 100

### KEY

- AREA OUTSIDE SCOPE OF APPLICATION  
REFER TO STRUCTURAL, MAKE & LANDSCAPE  
CONSULTANT PROPOSALS FOR DETAILS
- PROPOSED GOOSEYARD PLOTS  
OUTSIDE SCOPE OF PLOT 7 LBA

### NOTE

REFER TO SPACE HUB DRAWINGS FOR SITE-WIDE LEVELS, PUBLIC  
REALM & LANDSCAPING

### REFER TO WSP DRAWINGS FOR SITE-WIDE ATTENUATION & DETAILS OF PODIUM LEVEL FOUNDATIONS

### REFER TO FLOWMAN CRAVEN SURVEY DRAWINGS:

- 15332-0101-01 (A) - 3D Street Survey
- 15332-0105-03 (A) - Boundary Chaining
- 15332-0108-01 (A) - Viaduct Structure Plan
- 15332-0109-02 (A) - Railway Cutting
- 15332-0131-01 (B) - Planimetric Survey
- W15332-0105A - 3D Arch Survey

### FOR DETAIL OF ARCHES REFER TO: KMH HERITAGE STATEMENT & ALAN BAXTER CONDITION SURVEY

0m 1 2 3 4 5 7.5 10m

Do not scale this drawing.  
Do not derive dimensions from digital media

Rev	Date	Revision Notes	Drawn By	Checked By	Rev	Date	Revision Notes	Drawn By	Checked By	Rev	Date	Revision Notes	Drawn By	Checked By	Rev	Date	Revision Notes	Drawn By	Checked By	Rev	Date	Revision Notes

Drawing Status:	PLANNING FOR LISTED BUILDING CONSENT	Sustainability:	-	Drawing No:	BCY-FBA-07-XX-DR-A-00_10-7D62	Rev:	P1
Job Title:	The Goodyard	Job No:	3465				
Drawing Title:	Plot 7D - Proposed Elevations Sheet 2						
Date:	April 19	Scale:	As indicated	Drawn By:	SO	Checked By:	PG

© Drawing & Design Copyright of:	FAULKNERBROWNS ARCHITECTS	Faulkner Browns LLP 80 Horseferry Road London W1A 2AE Tel: +44 (0)20 7460 8000 Email: info@faulknerbrowns.co.uk
----------------------------------	---------------------------	---